

# Key

## In an emergency



**Defibrillator:** [www.defibfinder.uk](http://www.defibfinder.uk) – to find the defibrillators nearest to you, or scan the QR code:



**Mobile signal:** Good 3G/4G coverage.

## Information icons



**Bench**



**Dogs:** restrictions apply:

- No dogs on the northern beach section (Good Friday–30 Sept).
- Between stream and Mill Rock: dogs on leads (May–Sept).
- South of Mill Rock: no restrictions.



**Toilets:** See map for locations



**Accessible toilets**



**Parking:** Pay-and-display along the Esplanade.

Large car parks at Esplanade, Sandy Burrows, and Marine Drive (seasonal charges; bring cash).



Beach wheelchairs and Trampers available – scan the QR code:



## Travel

**Bus routes:** Route 31 (Mortehoe–Ilfracombe) and 303 (Barnstaple–Woolacombe) stop near Barton Road toilets.



**What3words:** ///reworked.scouts.rival



Barricane Beach

## Finding Nature's Footprints

This three-year Heritage Lottery-funded project, delivered by North Devon Coast National Landscape, helped local people connect with nature and boost wellbeing.

## About these guides

These maps and guides are here to help and inspire everyone to explore nature and discover new places across the North Devon Coast National Landscape.

### North Devon Coast National Landscape

Taw View, North Walk, Barnstaple, Devon EX31 1EE  
[www.northdevoncoast-nl.org.uk](http://www.northdevoncoast-nl.org.uk)

**E:** [aonb@devon.gov.uk](mailto:aonb@devon.gov.uk) **T:** 01392 388628

@explorethecoast on Facebook and Instagram

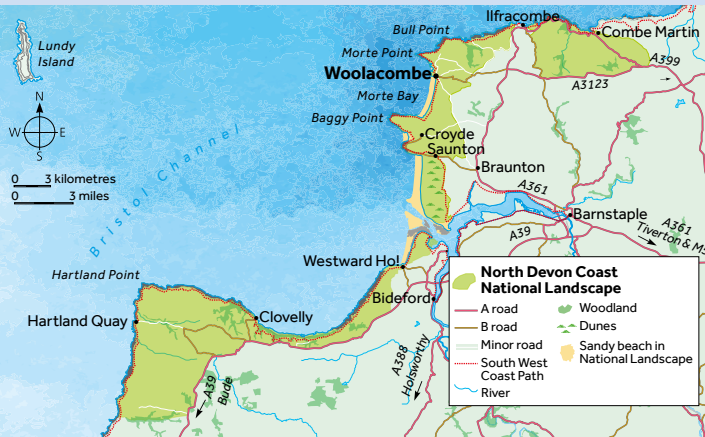


Supported by:



Disclaimer: All material was correct at time of going to print in 2026. The publisher takes no responsibility for any inaccuracies. Leaflet design: [www.lathwellcreative.com](http://www.lathwellcreative.com)

A gentle walk to be enjoyed at your own pace

# Woolacombe Beach



A multi-award-winning beach with over 2 miles of golden sand, Woolacombe sits between Morte and Baggy Points and is backed by sand dunes. Enjoy stunning views across the Bristol Channel to Lundy Island. The Southwest Coast Path runs through the dunes for a challenging walk, while Marine Drive offers an easier route. Paths across the dunes lead to Putsborough and Baggy Point, but soft sand and vegetation can make them tricky. The coast path to Putsborough is gravel and stone, crossing farmland – sturdy footwear recommended.

### Terrain

Mostly wide, smooth pavement with some crossing of roads and a moderate grassy slope up to Marine Drive, before becoming flat and smooth again.

**Level 2** according to the Disabled Ramblers grading system.



Woolacombe from Potter's Hill © Neville Stanikk

### Wildlife to spot

Coastal creatures in the rockpools, cows in the sand dunes, stonechat on the gorse bushes.



Common starfish



Beadlet anemone




Birds-Foot Trefoil



Marram grass



Sea spurge



Oystercatcher

